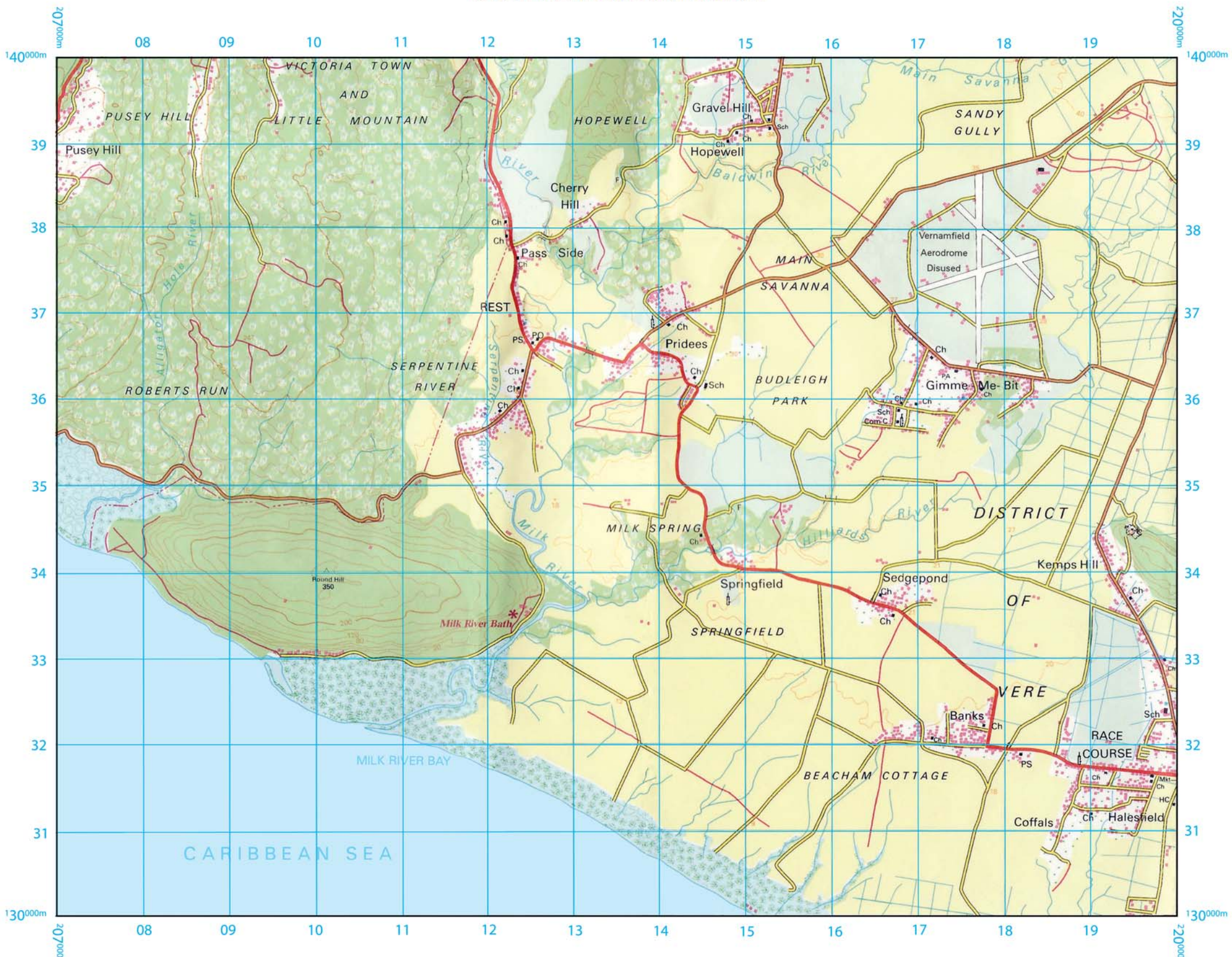


Survey Map

Please be aware, that in order to preserve the scale the map, if printed, should be printed in colour onto A3 paper.

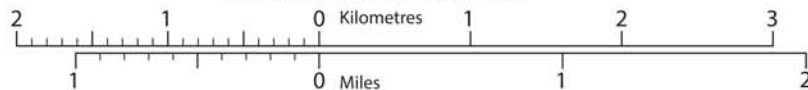


Four colours should appear above; if not then please return to the invigilator.
Four colours should appear above; if not then please return to the invigilator.



Scale 1: 50 000









2 centimetres to 1 kilometre (one grid square)



1 kilometre = 0.6214 mile

1 mile = 1.6093 kilometres

Springfield (Jamaica)

-  Road - Class A, Dual Carriageway
-  Bridge
-  Road - Class B
-  " - Class C
-  " - Other
-  Motorable Track or Footpath
-  Built-up Area
-  Named Building, Hotel, Other Building




















ST ANN'S BAY ----- Large Town

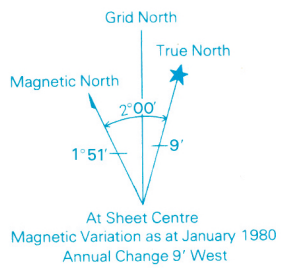
RETREAT ----- Town

CARRON HALL ----- Minor Town

Chester ----- Village

-  Railway
-  Light Railway or Siding
-  Railway tunnel
-  Power Transmission Line
-  Boundary - County
-  " - Parish
-  Boundary - Forest Reserve
-  Trigonometrical Station
-  Photogrammetric Spot Height
-  Contours 20m V.I. up to 80m and 40m V.I. thereafter
-  Depression
-  Lighthouse, Chimney
-  Point of Interest
-  Transmitter
-  Games Field / Playground
-  Flat Rock
-  Cliff, Quarry

-  Woodland
-  Trees and Scrub
-  Sugar Cane Plantation
-  Banana Plantation
-  Citrus Plantation
-  Coconut Plantation
-  Tobacco Plantation
-  Mixed or scattered Cultivation
-  Pasture
-  Watercourse, Waterfall, Rapids, Dam
-  " Alignment uncertain
-  Pond, Lake
-  Water Tank, Borehole
-  Well, Spring
-  Rice
-  Mangrove
-  Marsh or Swamp
-  Coral
-  Sand or Gravel



Map and Legend scanned from previously printed copy.
Quality will not match mapping printed directly from source data.
Published by the Survey Department, Jamaica Government.
© Jamaica Government 1987.
Extract produced by Ordnance Survey 2014.
All rights reserved.